

Digital Atlas of England & 'Church Locking'

Cameron Newham BSc
Digital Atlas of England Foundation
Presentation given to CTA Convention
21 November 2012

The Digital Atlas of England

- Aims to photographically record all of the rural parish churches of England in detail.
- So far over 70% of the country has been covered, and current archive has over 335,000 digital images.
- A privately funded not-for-profit project managed by a board of trustees; Project Director Mr C B Newham BSc.
- The aim is to complete the country within the next seven to ten years. The entire collection will then be made available to the public and researchers.
- Each church is photographed in detail and coverage includes all monuments to 1900, all pre-1800 glass, all pre-1800 brasses, most fonts, all hatchments, all royal arms, all wall paintings (both pre and post Reformation), all pre-1800 pulpits and seating, all west galleries, 19th century stained glass noted in the Buildings of England, etc.

The Digital Atlas of England Photographic Library

The initial version of the archive with c.50,000 images is available here:

<http://www.daephoto library.com>

The Digital Atlas of England Photographic Library

About

Welcome. Please log in.

User Name

Password

You need to have an account to use this site. Creating one is free. [Click here to create a new DPL Account.](#)

The Digital Atlas of England Photographic Library

Home Subscription Search Search by Location Search by Attributes Search by Name Create Promo Code Manage Users My Lightbox Help FAQ About Logout

Welcome to the Digital Atlas of England Photographic Library

You have an unlimited time left on your subscription.

On-line archive last updated: 29.04.2012 00:00:00 (206 days ago)

Number of subjects: 12595

Number of images on-line: 50007

Copyright (c) The Digital Atlas of England Foundation.

The Digital Atlas of England Photographic Library

Home Subscription Search Search by Location Search by Attributes Search by Name Create Promo Code Manage Users My Lightbox Help FAQ About Logout

County: Bedfordshire
Place: Akeley
Site: St Peter
Show thumbnail images:
Search

Quick link to counties currently with images on-line:

County	Total sites	Sites with in archive images on-line
Bedfordshire	173	1
Berkshire	568	12
Cambridgeshire	295	266
Cornwall	434	6
Derbyshire	15	1
Devon	1093	96
Durham	23	5
Huntingdonshire	234	233
Kent	101	2
Leicestershire	129	17
Lincolnshire	328	46
Norfolk	532	45
Northamptonshire	643	1
Northumberland	280	125
Nottinghamshire	19	16
Oxfordshire	973	60
Devon	152	152

The Digital Atlas of England Photographic Library

Home Subscription Search Search by Location Search by Attributes Search by Name Create Promo Code Manage Users My Lightbox Help FAQ About Logout

Sites with images in Northumberland

Place	Site
Allendale Town	St Cuthbert
Alnmouth	St John Baptist
Alnwick	St Michael
Alnwick	St Paul
Amble	St Cuthbert
Bedlington	St Cuthbert
Bellingham	St Cuthbert
Beltingham	St Cuthbert
Bingfield	St Mary
Birtley	St Giles
Blanchland	Gatehouse
Blanchland	St Mary the Virgin
Blyth	St Cuthbert
Blyth	St Mary
Bothal	St Andrew
Brownsman	Beacon
Brownsman	St Cuthbert's Chapel
Byrness	St Francis of Assisi
Bywell	St Andrew
Bywell	St Peter
Bywell	Village Cross
Chipchase Castle	Chapel

The Digital Atlas of England Photographic Library

Home Subscription Search Search by Location Search by Attributes Search by Name Create Promo Code Manage Users My Lightbox Help FAQ About Logout

Search results for St Michael, Alnwick, Northumberland

This site was visited during the following field trips:

Date	Field Trip Folder	Total No. Photos	Trip photos on-line
2009/6/29 jun0913	264	264	yes
2009/6/29 jun0913	264	264	yes

<p>County: Northumberland Place: Alnwick Site: St Michael Subject title: St Michael Category: church Type: with tower Overall date: Late mediaeval (1250-1500) Specific date: 1455</p> 	<p>County: Northumberland Place: Alnwick Site: St Michael Subject title: Piscina Category: water Type: piscina Overall date: Late mediaeval (1250-1500) Specific date:</p> 
<p>County: Northumberland Place: Alnwick Site: St Michael Subject title: Royal Arms of George III Category: armorial Type: royal arms Overall date: 18th century Specific date:</p> 	<p>County: Northumberland Place: Alnwick Site: St Michael Subject title: Hatchment for Hugh Perry Category: armorial Type: hatchment Overall date: 19th century Specific date: 1847</p> 
<p>County: Northumberland Place: Alnwick Site: St Michael Subject title: Fragments of coffin lids Category: monument Type: coffin lid Overall date: Late mediaeval (1250-1500) Specific date:</p> 	<p>County: Northumberland Place: Alnwick Site: St Michael Subject title: Monument to William Proctor Category: monument Type: wall tablet Overall date: 19th century Specific date: 1825</p> 
<p>County: Northumberland Place: Alnwick Site: St Michael Subject title: Monument to Robert Patterson Category: monument Type: wall tablet Overall date: 19th century Specific date: 1807</p> 	<p>County: Northumberland Place: Alnwick Site: St Michael Subject title: Monument to Robert Patterson Category: monument Type: wall tablet Overall date: 19th century Specific date: 1811</p> 
<p>County: Northumberland Place: Alnwick</p> 	<p>County: Northumberland Place: Alnwick</p> 

The Digital Atlas of England Photographic Library

Home Subscription Search Search by Location Search by Attributes Search by Name Create Promo Code Manage Users My Lightbox Help FAQ About Logout







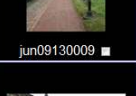
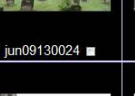


Images for St Michael, Alnwick, Northumberland

County:	Northumberland	Type:	church
Place:	Alnwick	Subtype:	with tower
Site:	St Michael	Overall Date:	Late mediaeval (1250-1500)
Subject:	St Michael	Specific Date:	1465
Grid Reference:	NU183137	Additional information:	restored by Salvin, 1863

Keywords: stone

Return to results

Click on images to display large versions.

 jun09130007	 jun09130009	 jun09130024	 jun09130042	 jun09130016
				

<http://www.digiatlas.org>

The Digital Atlas of England Foundation

Home About The Foundation Blog Books For Sale **Church Locking** Guest Book Statistics

Church Locking

About these pages - Please read this first

Diocese league table

County league table

Counties

- Bedfordshire
- Berkshire
- Buckinghamshire
- Cambridgeshire
- Cornwall
- County Durham
- Cumbria
- Derby
- Dorset
- Gloucestershire
- Hampshire
- Herefordshire
- Huntingdonshire
- Kent
- Lancashire
- Leicestershire
- Lincolnshire
- Norfolk
- Northamptonshire
- Northumberland
- Nottinghamshire
- Oxfordshire
- Rutland

Average Across Counties

Open	4028
Locked	1656
Key	831
Special	114
Ruin	122
Other	122

Total sites: 6873

Church Tourism

- Church Tourism Association
- Nottinghamshire Open Churches
- The Churches Conservation Trust

DIE Photographic Archive

The Digital Atlas of England Foundation

Home About The Foundation Blog Books For Sale **Church Locking** Guest Book Statistics

Church Locking

About these pages - Please read this first

Diocese league table

County league table

Counties

- Bedfordshire
- Berkshire
- Buckinghamshire
- Cambridgeshire
- Cornwall
- County Durham
- Cumbria
- Devon
- Dorset
- Gloucestershire
- Hampshire
- Herefordshire

My Tweets

Follow me on Twitter

Have just arrived at the Church Tourism Association conference.

Thanks for the FF @NatChurchTrust and @PrioryD

@Johnvigar Indeed!

Archives

- November 2012
- October 2012
- September 2012
- August 2012
- July 2012
- June 2012
- May 2012
- April 2012
- March 2012

The Digital Atlas of England Foundation

Home About The Foundation Blog Books For Sale **Church Locking** Guest Book Statistics

Church Locking » Northumberland

Northumberland

General Comments

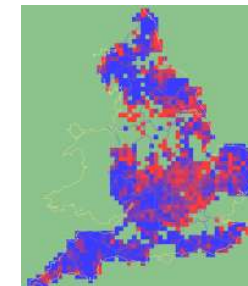
The county's high number of open rural churches is unfortunately offset by the locked churches in the Newcastle area, although even here in this bastion of the Locked Church there are some delightful surprises. There are also a significant number of locked churches in the Hexham area; an unfortunate situation that shouldn't exist. Jesmond Parish Church in Newcastle has the distinction of being the only church in England (so far) for which I have been denied entry.

Statistics

Open	99
Locked	54
Key	5
Special	8
Ruin	4
Other	4

Total sites: 174

Maps



Cameron Newham BSc
Digital Atlas of England Foundation
Email: photos@digiatlas.org
Twitter: twitter.com/cbnewham
Website: digiatlas.org